

LAI, FPAR, MOD15 STATUS

**R.B.Myneni,
Y.Knyazikhin, Y. Tian, S.
Hoffman, Y.Wang,
N.Shabanov, X.Song,
G.J.Smith, M.Weiss**

*Department of Geography
Boston University
Boston, MA 02144
INRA, Avignon, France*

J.L.Privette, J.T.Morisette

*NASA's Goddard Space
Flight Center
Greenbelt, MD 20771*

**S.W.Running, J.Glassy,
P.Votava, R.Nemani**

*School of Forestry
University of Montana
Missoula, MT 59812*

MODIS Science Team Meeting

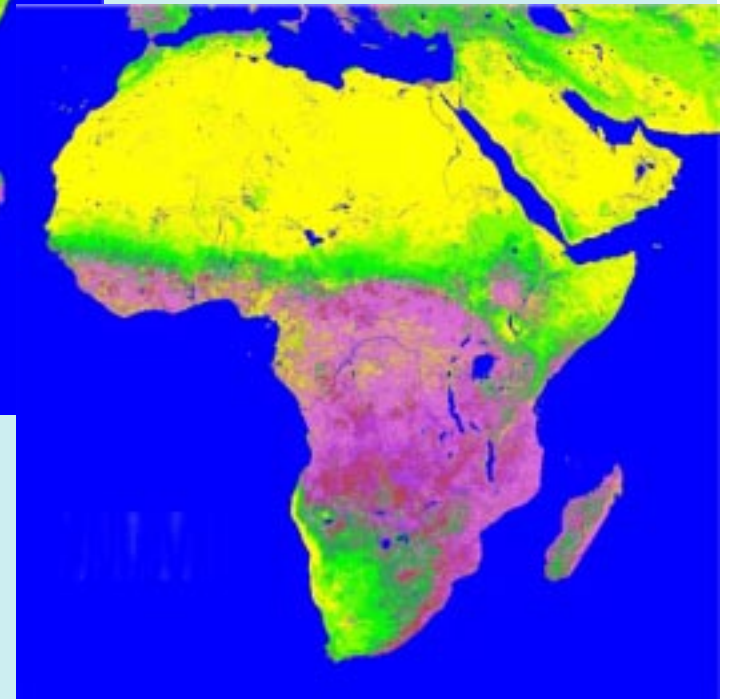
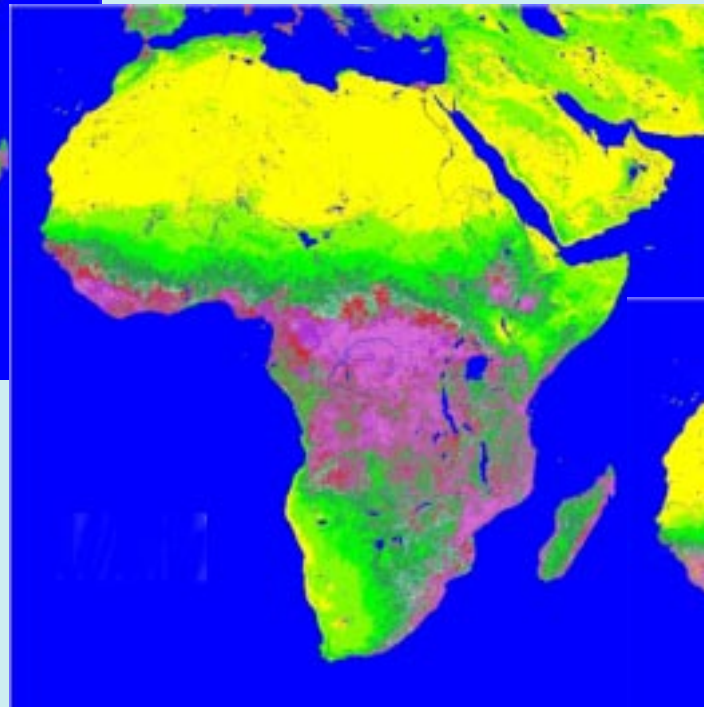
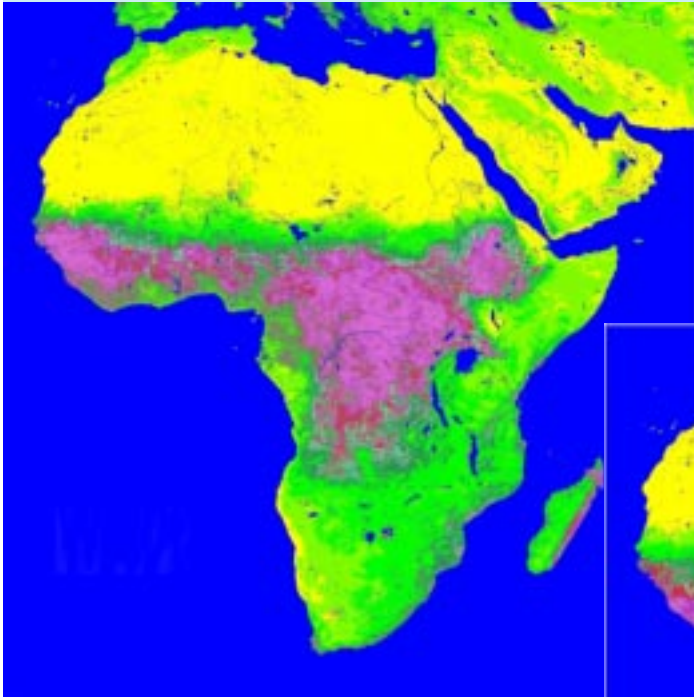
December 17-19, 2001

September 2000

MODIS Leaf Area Index

December 2000

April 2001

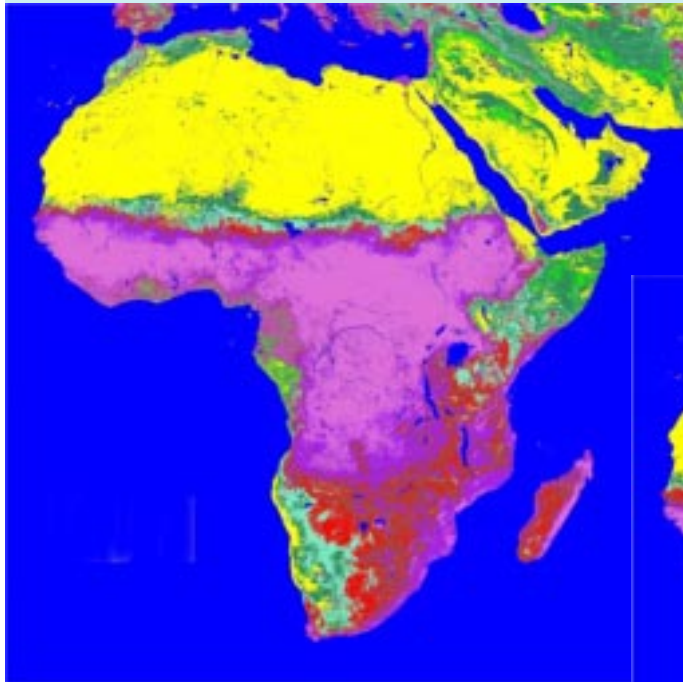


0

3

6

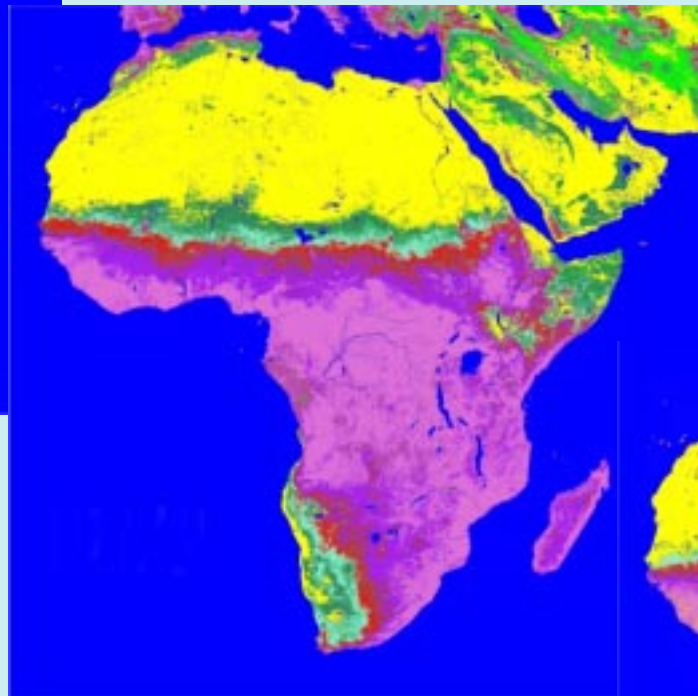
September 2000



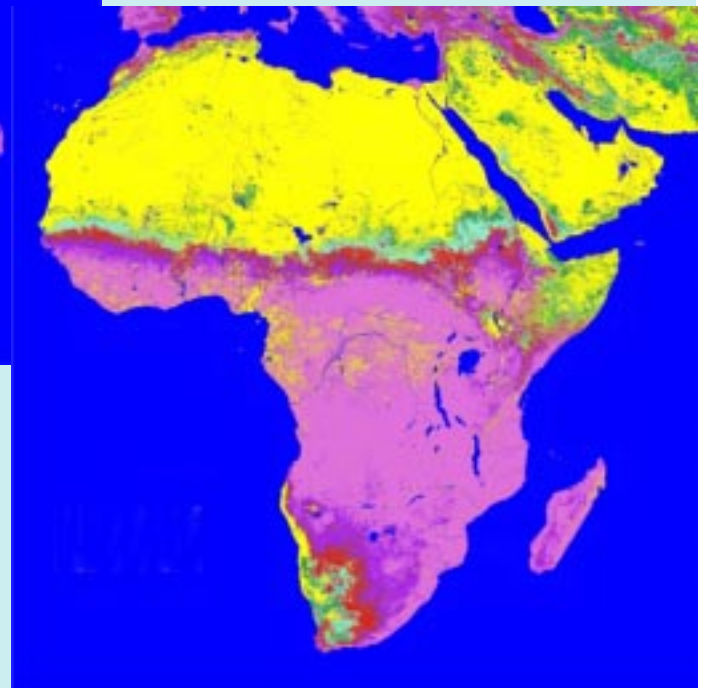
MODIS FPAR

(Fraction of absorbed Photosynthetically Active Radiation)

December 2000

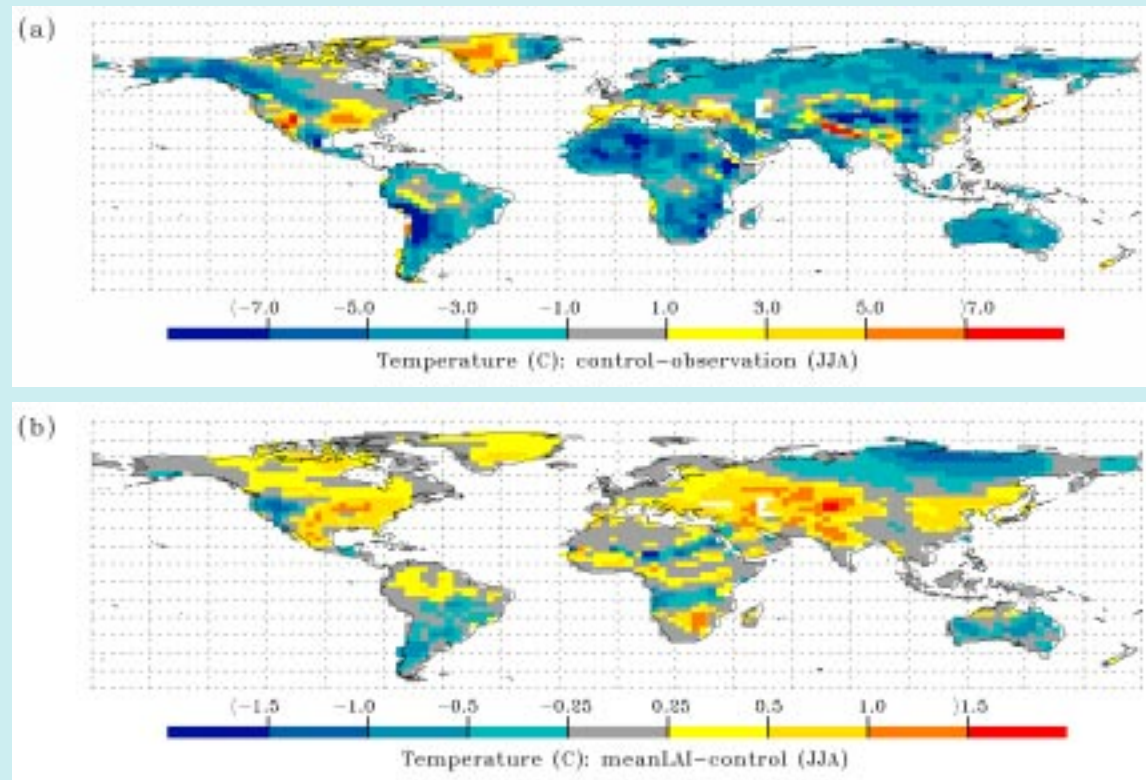


April 2001



0 0.5 0.9

Utility of Satellite Based Vegetation LAI Data For Climate Simulations



Buermann, W., J. Dong, X. Zeng, R. B. Myneni, and R. E. Dickinson, 2001: Evaluation of the utility of satellite based vegetation leaf area index data for climate simulations, *J. Climate*, 14(17), 3536-3550.

The use of satellite LAI reduced the model biases in near-surface temperature in comparison to observations

MODIS LAI/FPAR ALGORITHM

INPUT: surface reflectances, land cover, cloud state

OUTPUT: LAI, FPAR, quality indicator of the algorithm

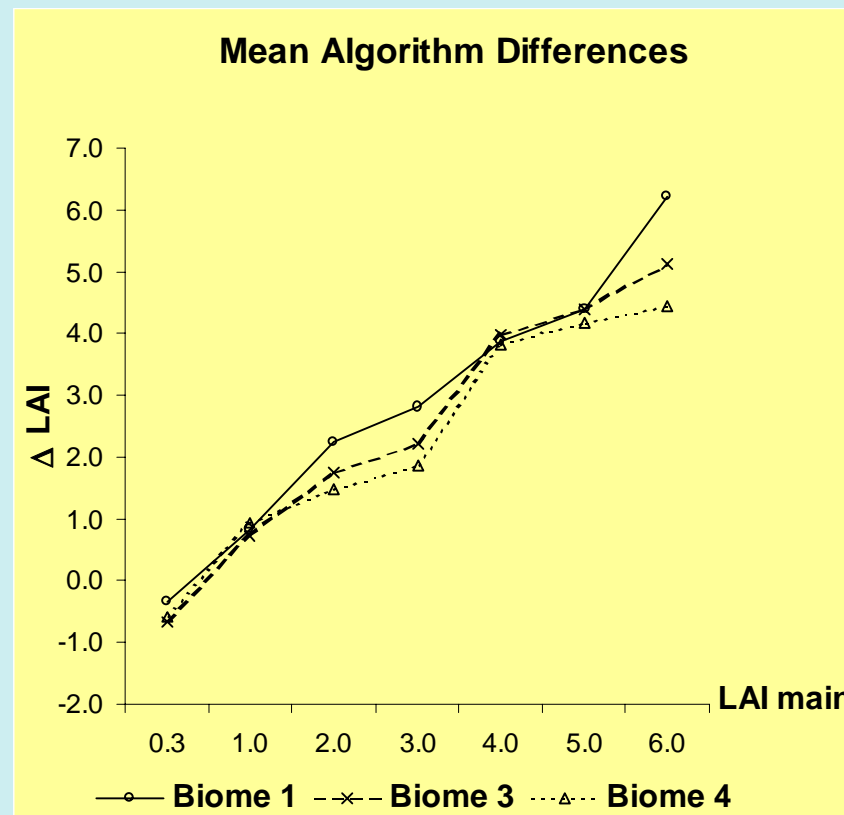
- Provisional status:*
- (a) Does not output LAI and FPAR if input is incorrect
 - (b) Identifies saturation correctly
 - (c) Follows regularities expected by laws of physics
 - (d) Agrees with LAI/FPAR field derived from other sensors

MODIS LAI/FPAR ALGORITHM

INPUT: surface reflectances, land cover, cloud state

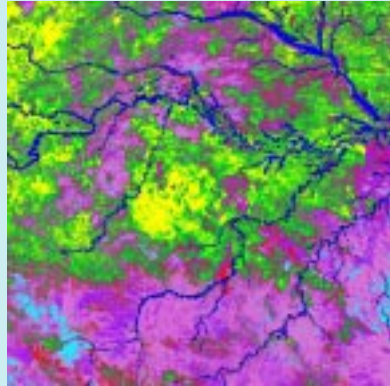
OUTPUT: LAI, FPAR, quality indicator of the algorithm

Provisional status: (a) Does not output LAI and FPAR if input is incorrect




LAI, TILE:H11V09

DATE: July 3, 2000 – July 10, 2000



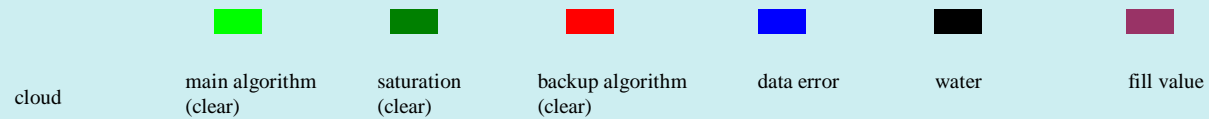
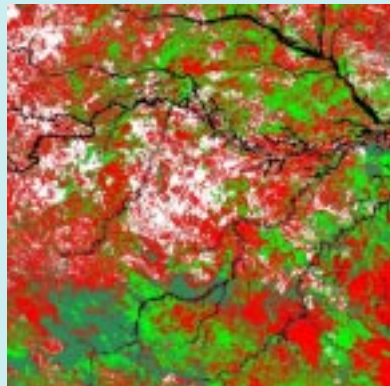
LAI, TILE:H11V09

DATE: July 19, 2000 – July 26, 2000



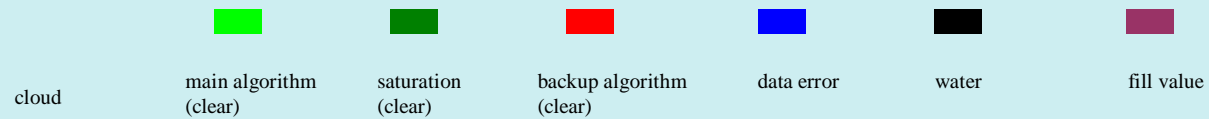
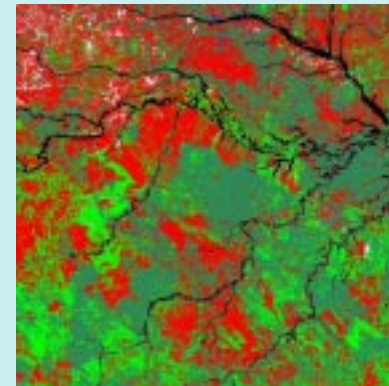
QA, TILE:H11V09

DATE: July 3, 2000 – July 10, 2000



QA, TILE:H11V09

DATE: July 19, 2000 – July 26, 2000



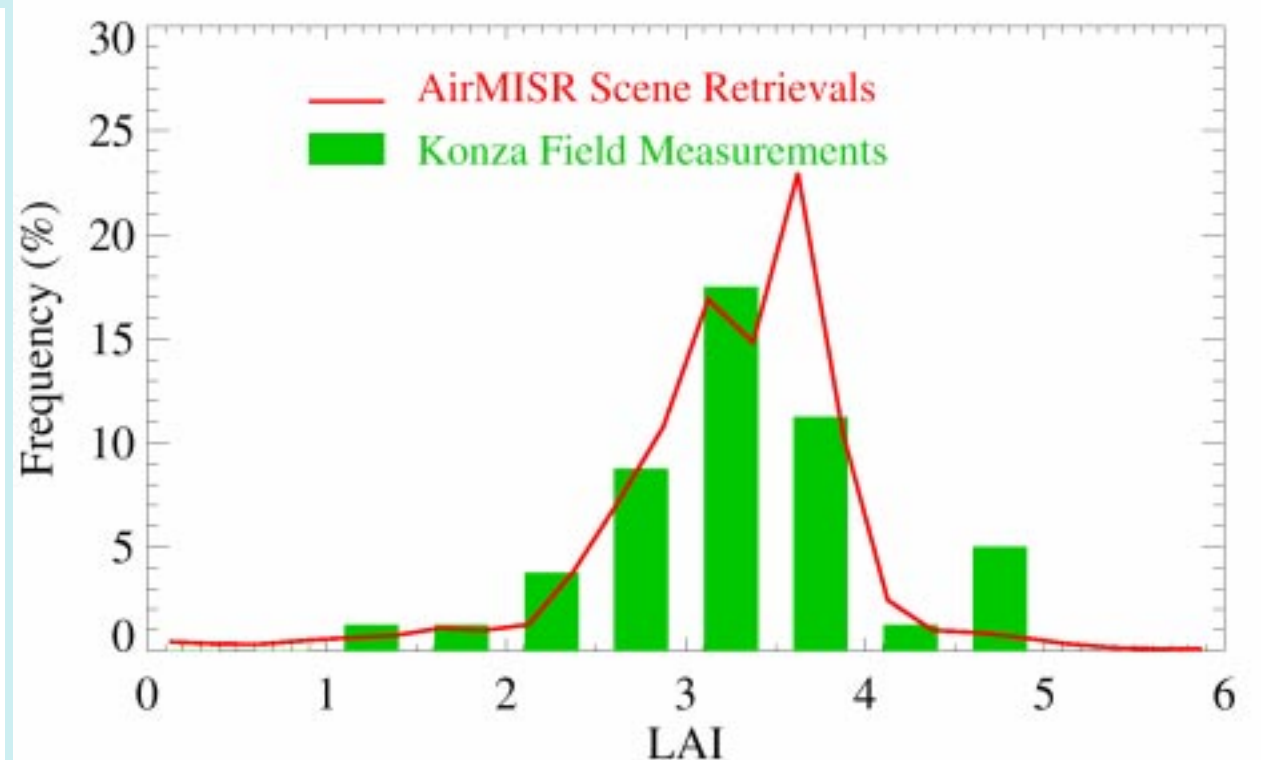
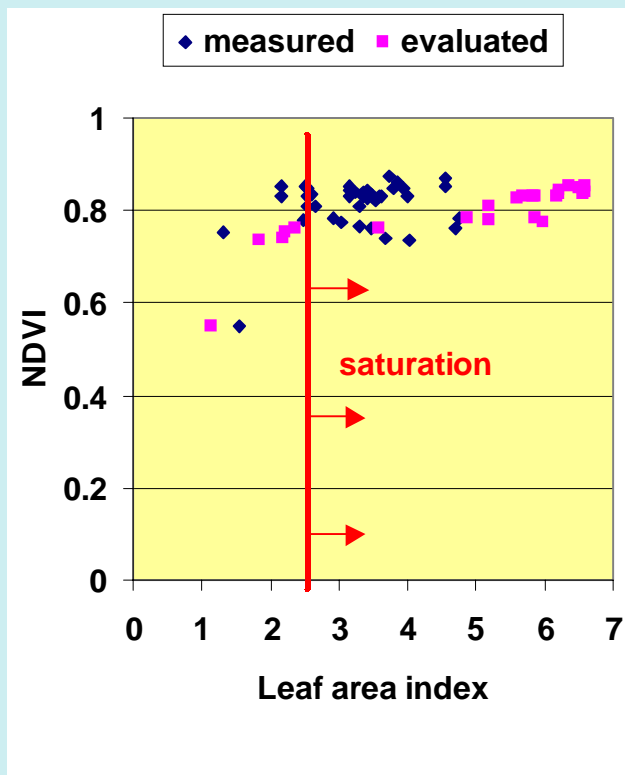
MODIS LAI/FPAR ALGORITHM

INPUT: surface reflectances, land cover, cloud state

OUTPUT: LAI, FPAR, quality indicator of the algorithm

Provisional status: (b) Identifies saturation correctly

KONZA field campaign, July-1999 (saturation test)



MODIS LAI/FPAR ALGORITHM

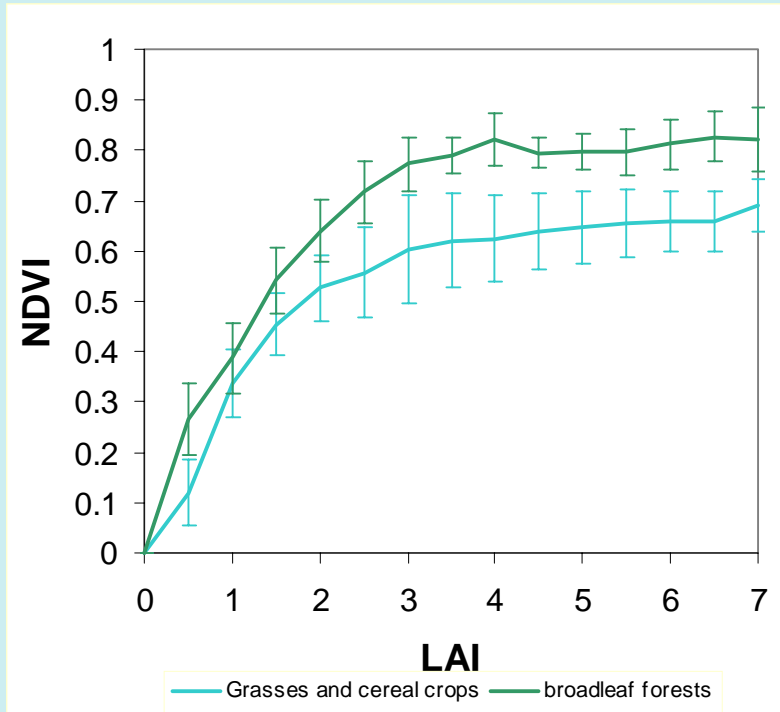
INPUT: surface reflectances, land cover, cloud state

OUTPUT: LAI, FPAR, quality indicator of the algorithm

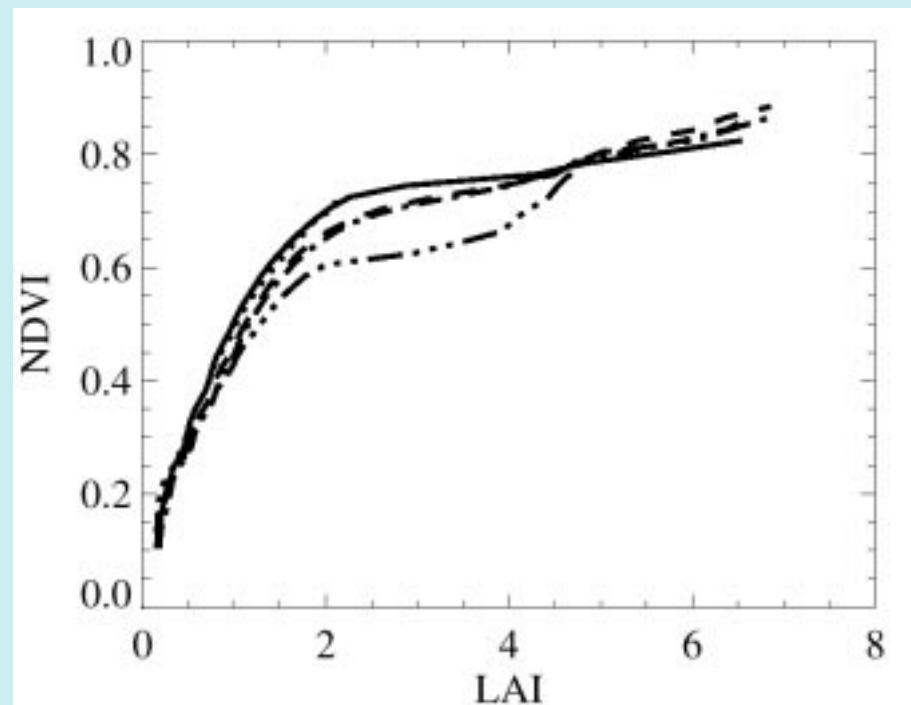
Provisional status: (c) Follows regularities expected by laws of physics

(d) Agrees with LAI/FPAR field derived from other sensors

MISR LAI-NDVI relation



MODIS LAI-NDVI relation



MODIS LAI/FPAR ALGORITHM

INPUT: surface reflectances, land cover, cloud state

OUTPUT: LAI, FPAR, quality indicator of the algorithm

Provisional status: (a) Does not output LAI and FPAR if input is incorrect

(b) Identifies saturation correctly

(c) Passes test of physics

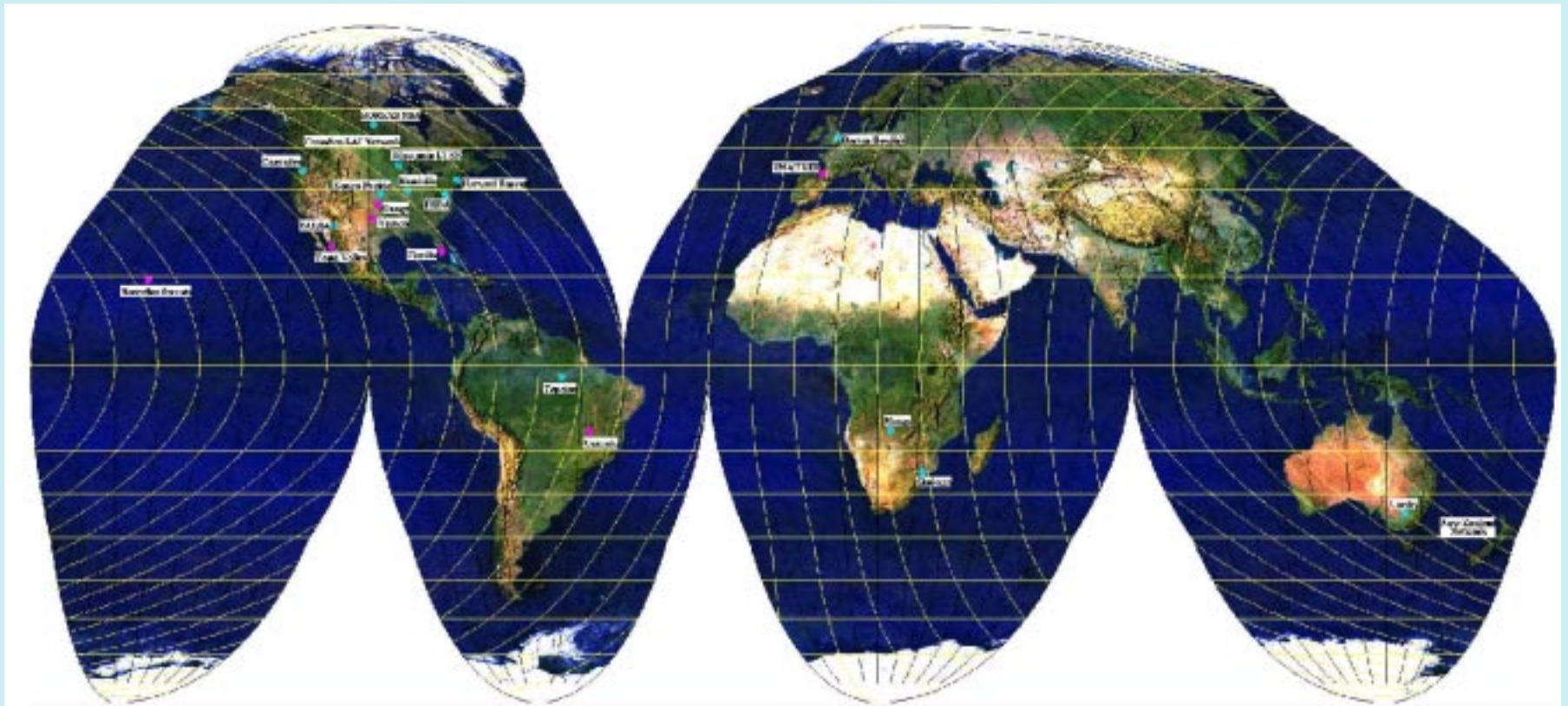
(d) Agrees with LAI/FPAR field derived from other sensors

Partially validated, improvements are continuing.

Useful for exploratory and process studies

**THE USERS ARE STRONGLY ADVISED TO PAY ATTENTION
TO THE QA FILES ACCOMPANYING THE PRODUCTS**

LAI and FPAR Validation Sites



Assessing the uncertainties of satellite derived LAI and FPAR

Assessing the uncertainties of satellite derived LAI and FPAR

BU FIELD CAMPAIGNS:


- SAFARI 2000 WET SEASON CAMPAIGN IN BOTSWANA:
MARCH 2000
- FINLAND, RUOKOLAHTI CONIFEROUS FOREST: JUNE 2000
- HARVARD FOREST: JULY 2000 AND 2001
- VALERI VALIDATION SITES: PUECHABON, FRANCE: JUNE 2001

Ruokolahti Field Campaign 2000


Jun. 14—Jun. 21, 2000

Yujie Wang, Wolfgang Buermann, Pauline Stenberg,
Pekka Voipio, Heikki Smolander, Tuomas Hame

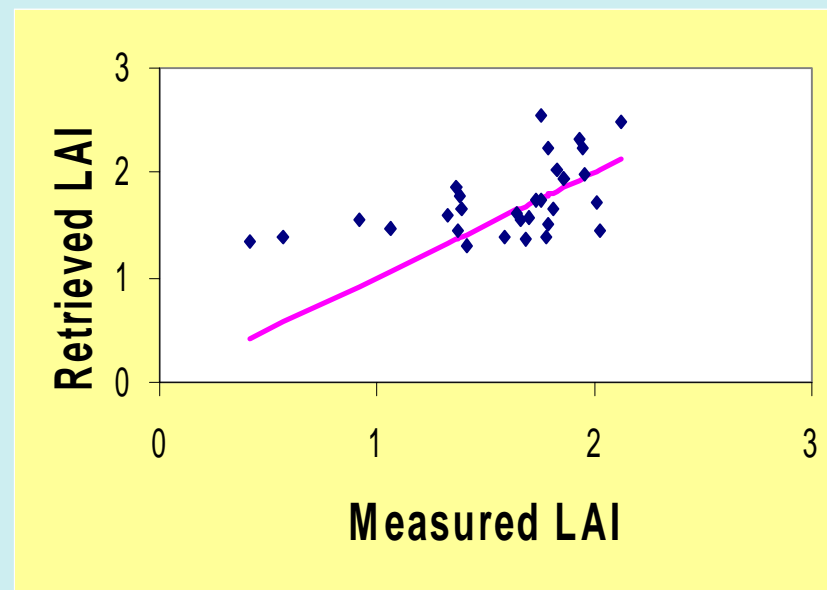


ETM Image of 10 km Area
June 10, 2001





Land Cover Map
Resolution: 30 m




LAI Map
Resolution: 30 m




MODIS LAI




10 km Area



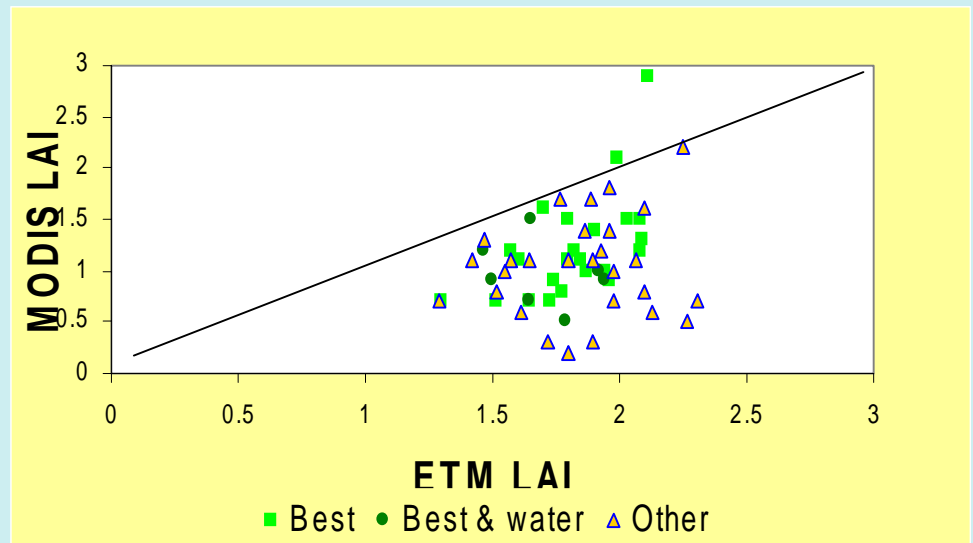
MODIS QA



ETM LAI of 10 km Area



Ruokolahti Field Campaign Jun. 14—Jun. 21, 2000




VALERI 2001 Field Campaign: Alpilles, France

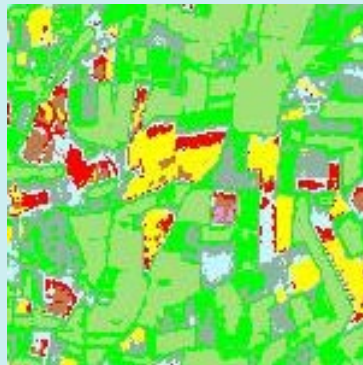
February 26—March 15, 2001

Marie Weiss (INTA, France), Grace R. Smith (Boston)

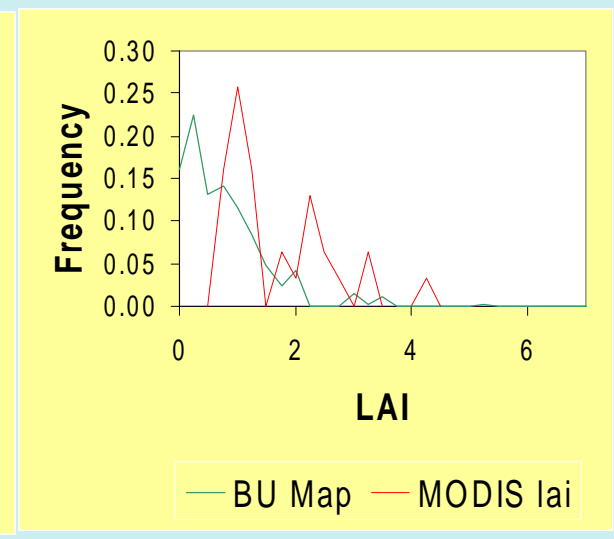
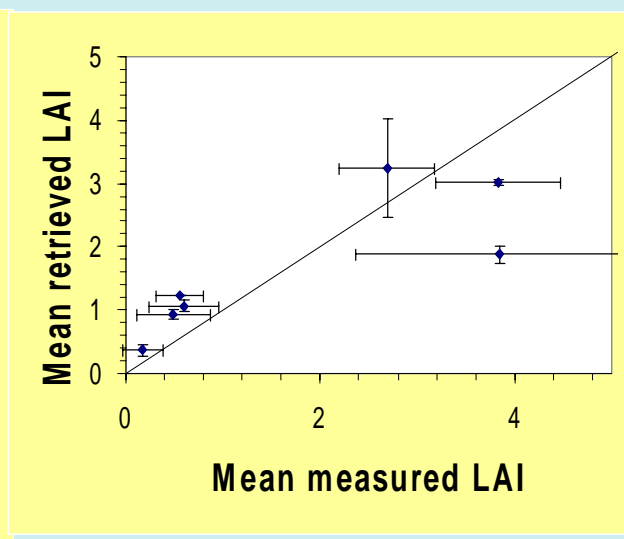
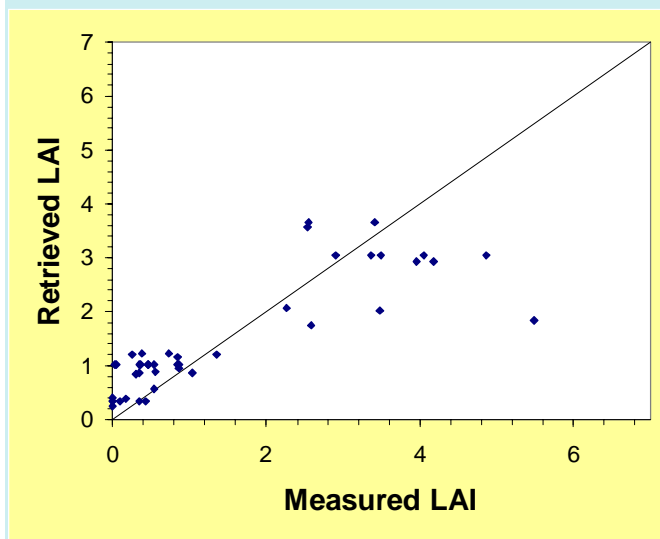
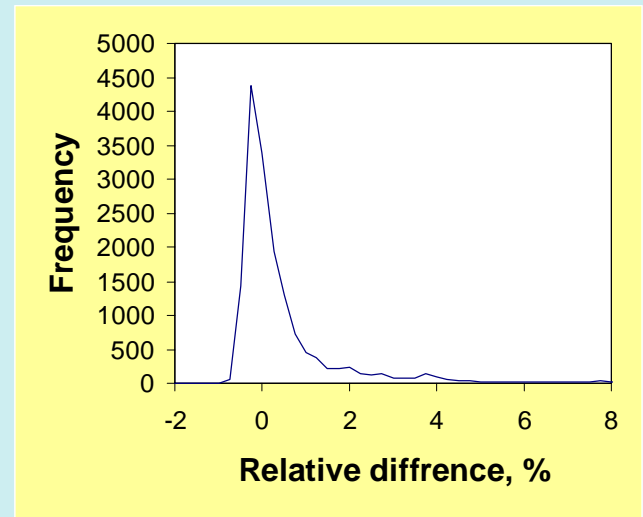
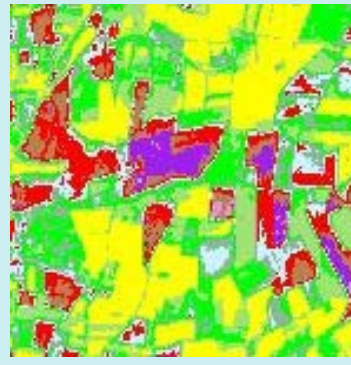
SPOT image



BU LAI Map

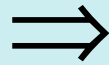


Avignon LAI Map

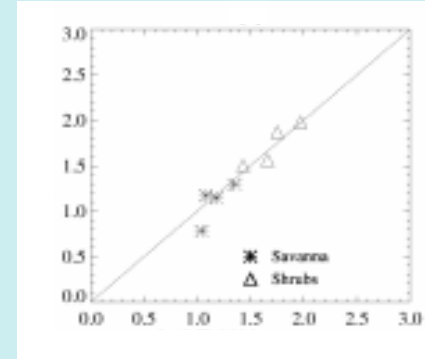



SAFARI 2000 WET SEASON FIELD CAMPAIGN, MARCH 3-18, 2000

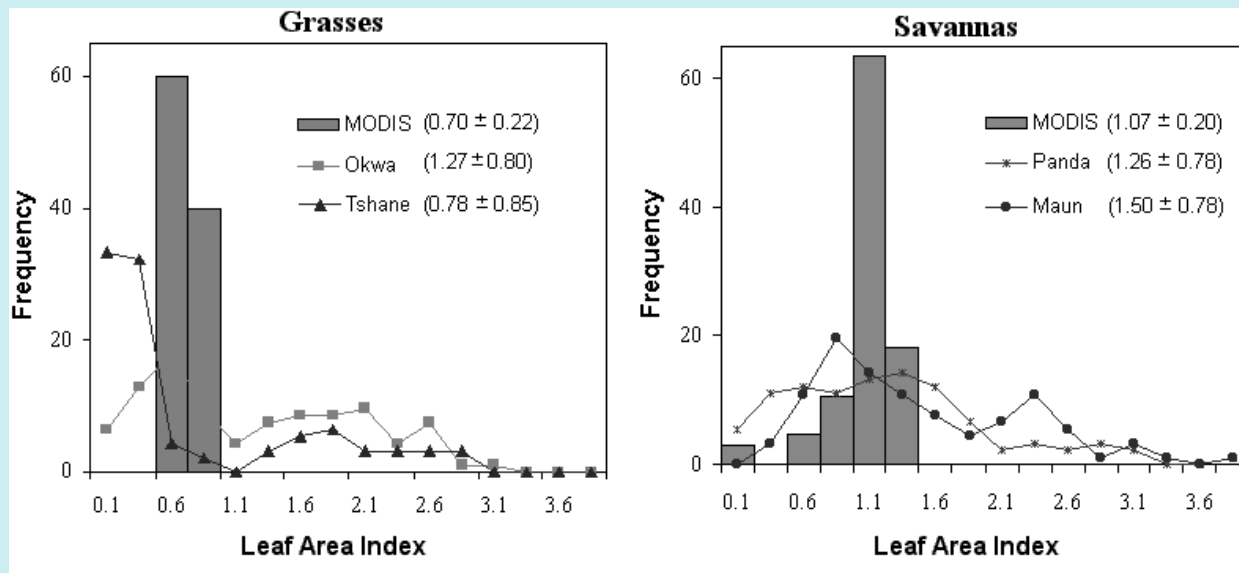
ETM+ Image



A fine resolution LAI map and its uncertainty



MODIS LAI product is numerically accurate to within the field measurements uncertainty



IMPROVEMENT OF THE LAI/FPAR PRODUCT

- Uncertainty Information in the Surface Reflectance
- Accounting for within pixel heterogeneity